



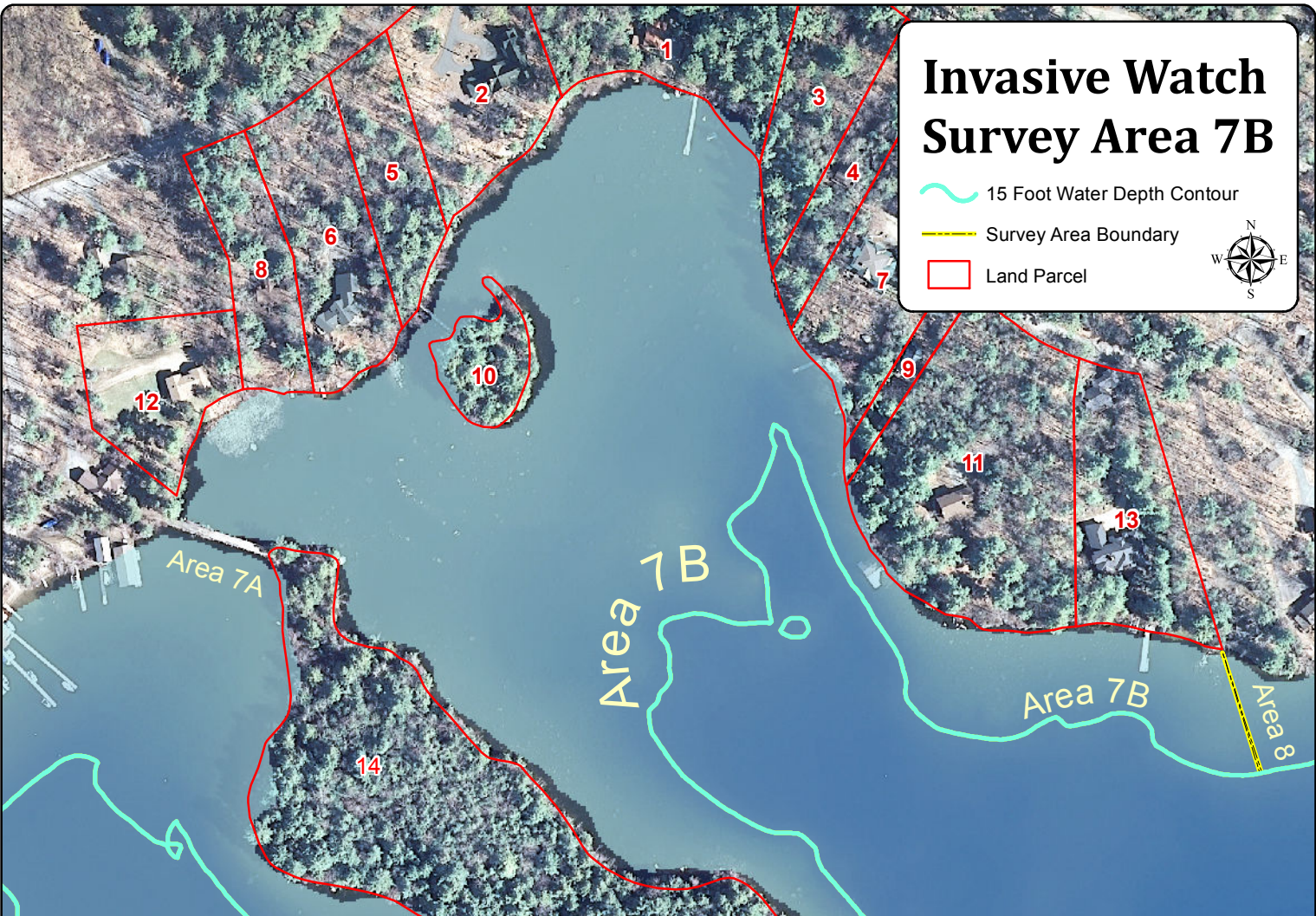


# Invasive Watch Survey Area 7B

 15 Foot Water Depth Contour  
 Survey Area Boundary  
 Land Parcel





## Native Plants & Animals Commonly Found in this Area

 <b>Cattail</b>	 <b>Bur-reed</b>	 <b>Watershield</b>	 <b>Arrowhead</b>
 <b>Water Naiad</b>	 <b>Pondweed</b> <i>(P. epiphydrus)</i>	 <b>Floating Heart</b>	 <b>Pipewort</b>
 <b>Elodea</b>	 <b>Pondweed</b> <i>(P. spirillus)</i>	 <b>White Lily</b>	 <b>Mussel</b>
	 <b>Bladderwort</b>		



**LSPA**  
 63 Main Street, P.O. Box 683  
 Sunapee, NH 03782




Lake Sunapee  
**INVASIVE WATCH**  
 PLANT & ANIMAL