




# Invasive Watch Survey Area 19B

-  15 Foot Water Depth Contour
-  Survey Area Boundary
-  Land Parcel



## Native Plants & Animals Commonly Found in this Area

